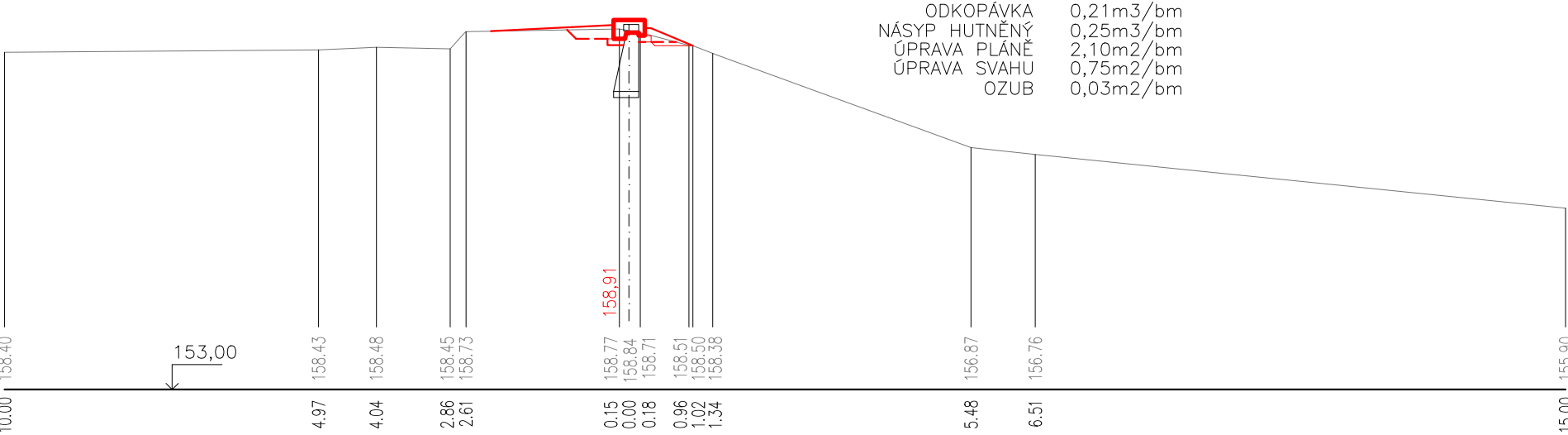
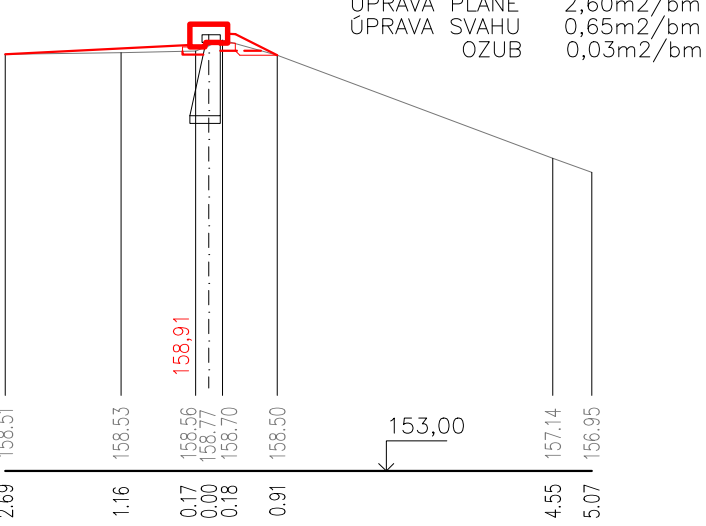


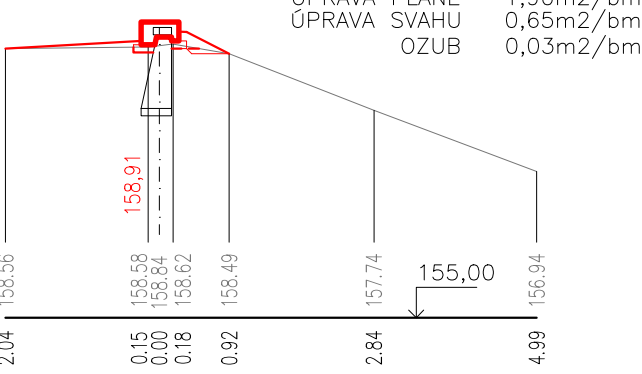
PP5 km 0,0754



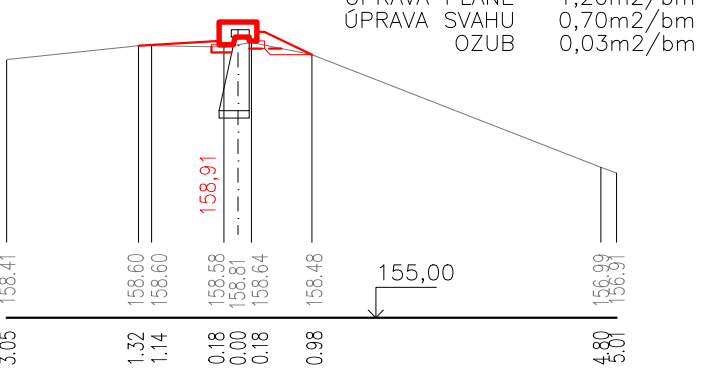
PP6 km 0,0873



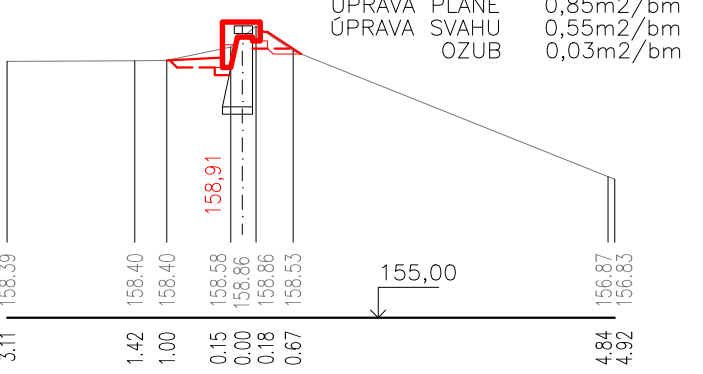
PP7 km 0,0993



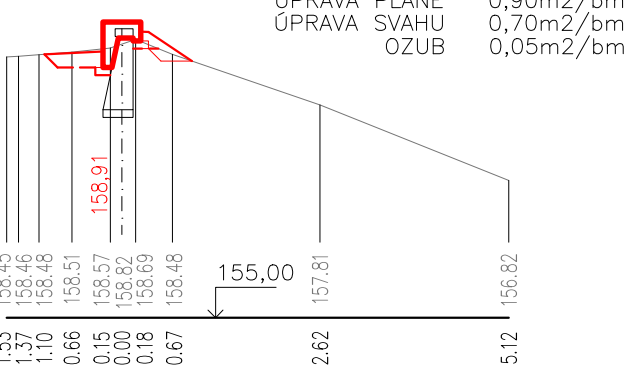
PP8 km 0,1094



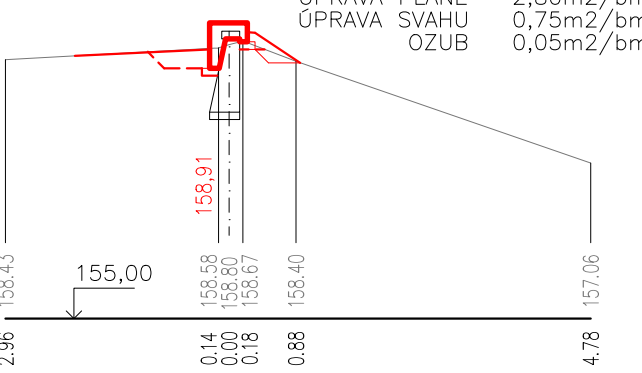
PP9 km 0,1323



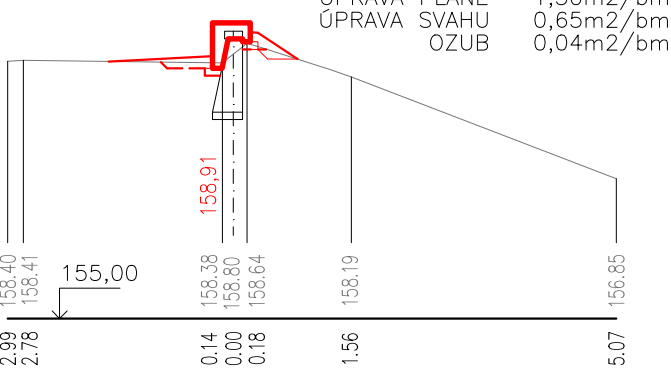
PP10 km 0,1415



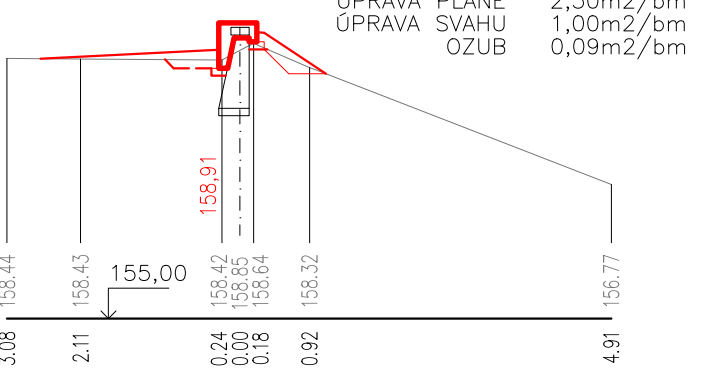
PP11 km 0,1549



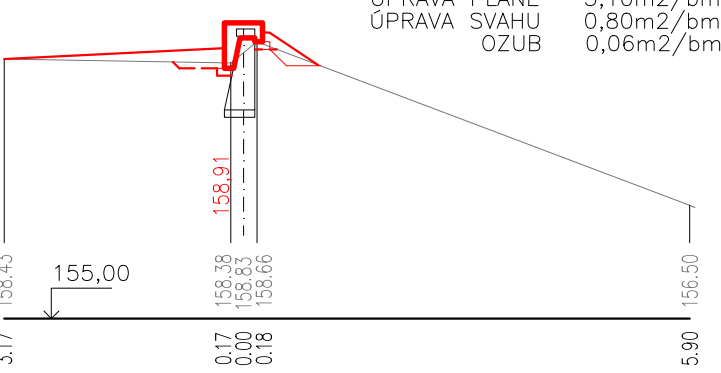
PP12 km 0,1645



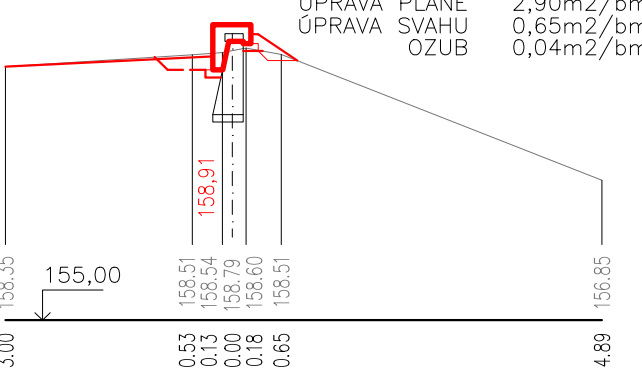
PP13 km 0,1874



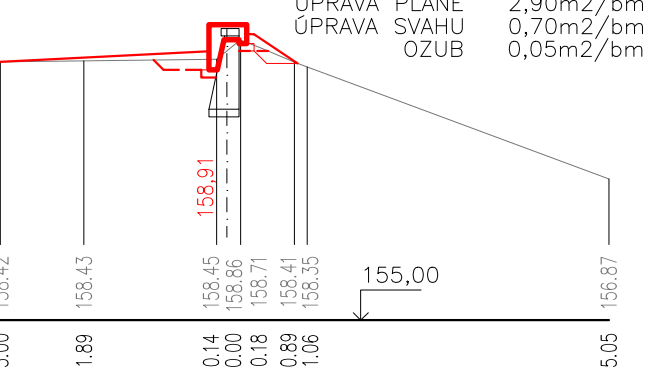
PP14 km 0,2096



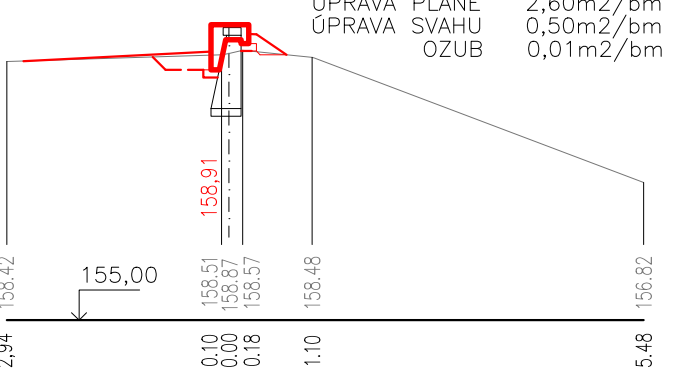
PP15 km 0,2354



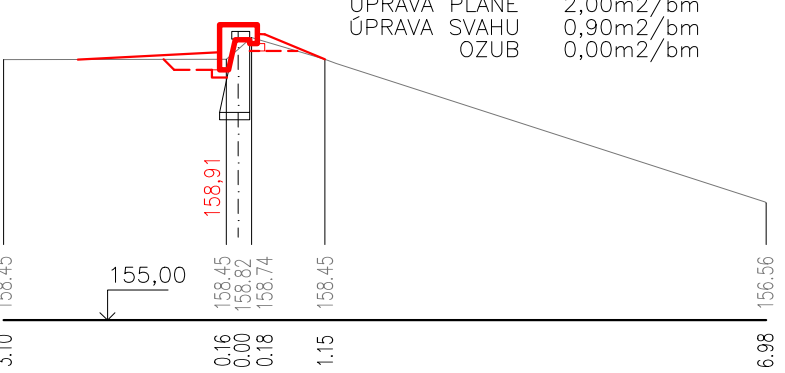
PP16 km 0,2505



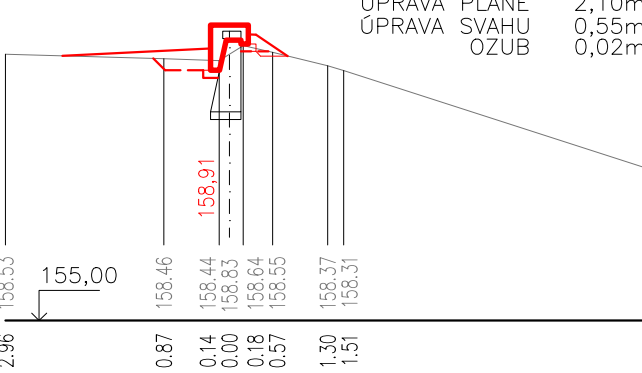
PP17 km 0,2646



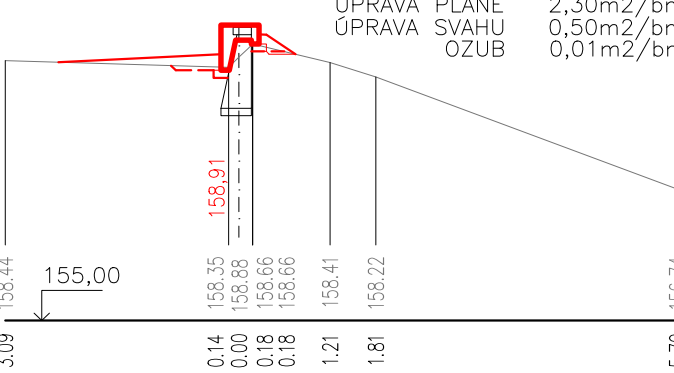
PP18 km 0,2865



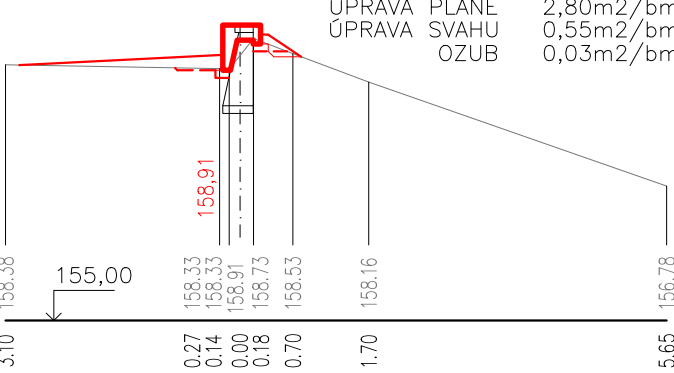
PP19 km 0,3041



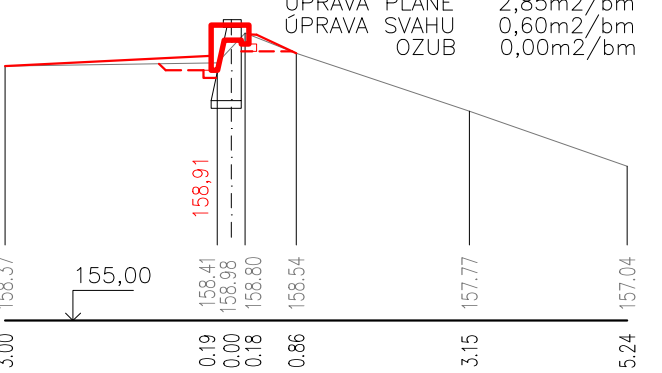
PP20 km 0,3210



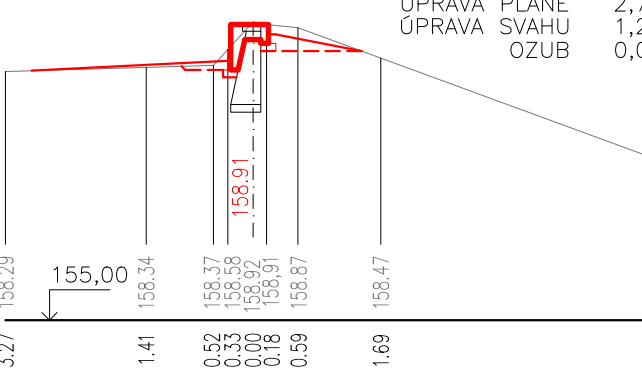
PP21 km 0,3313



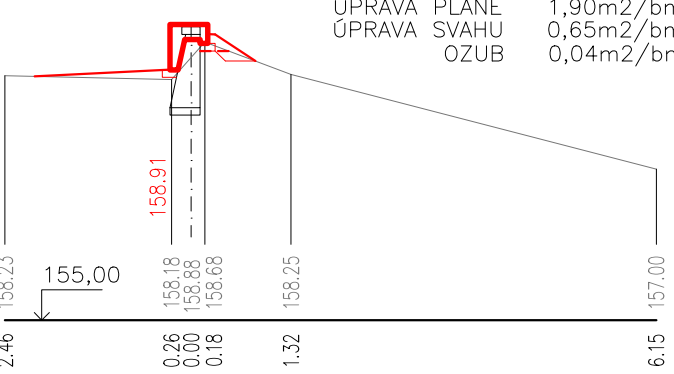
PP22 km 0,3378



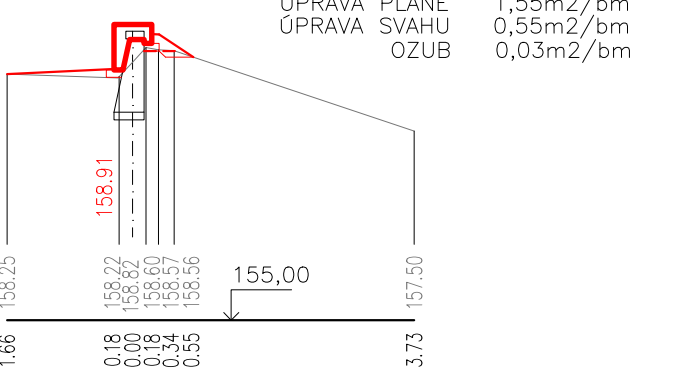
PP23 km 0,3615



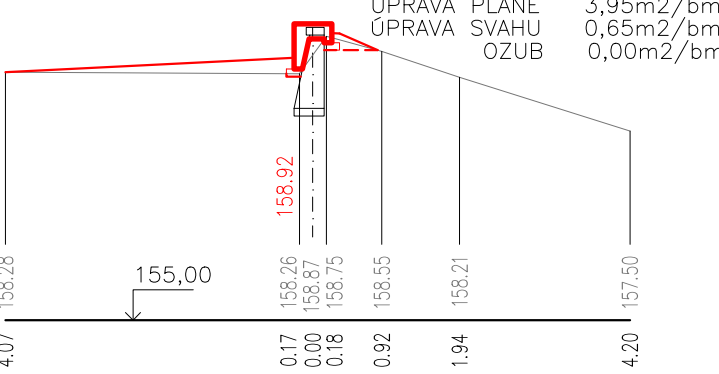
PP24 km 0,3790



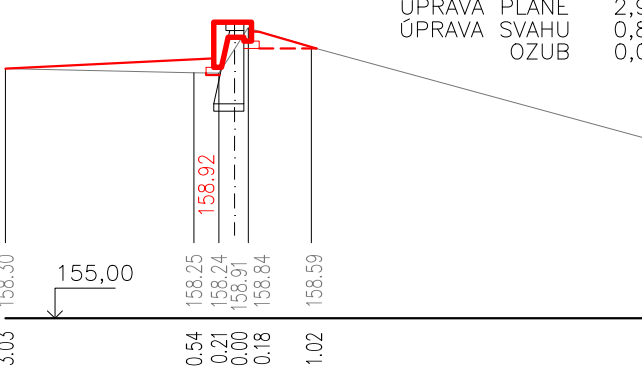
PP25 km 0,3889



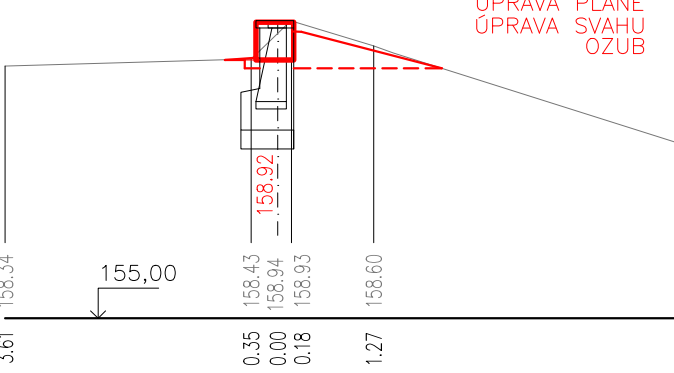
PP26 km 0,3962



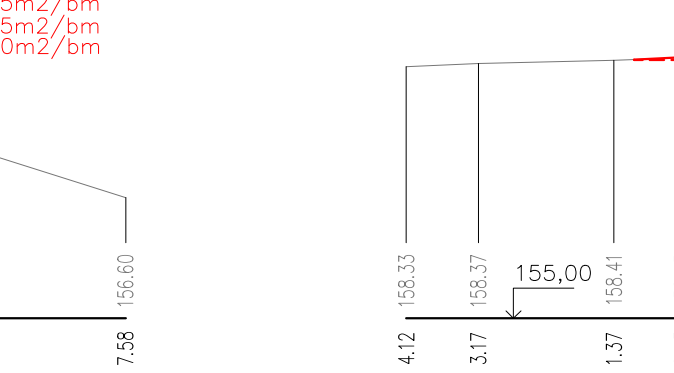
PP27 km 0,4093



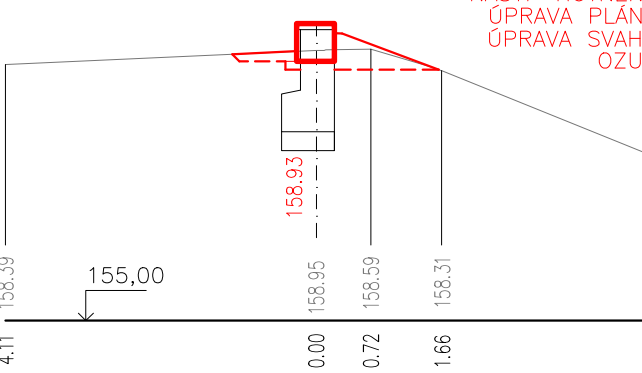
PP28 km 0,4248



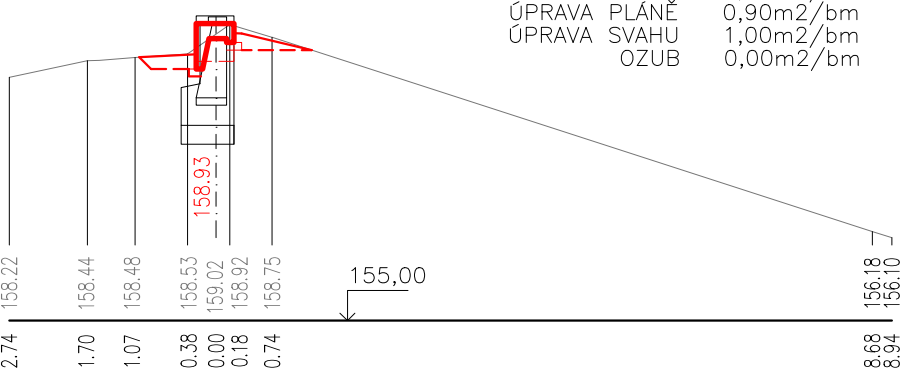
PP29 km 0,4362



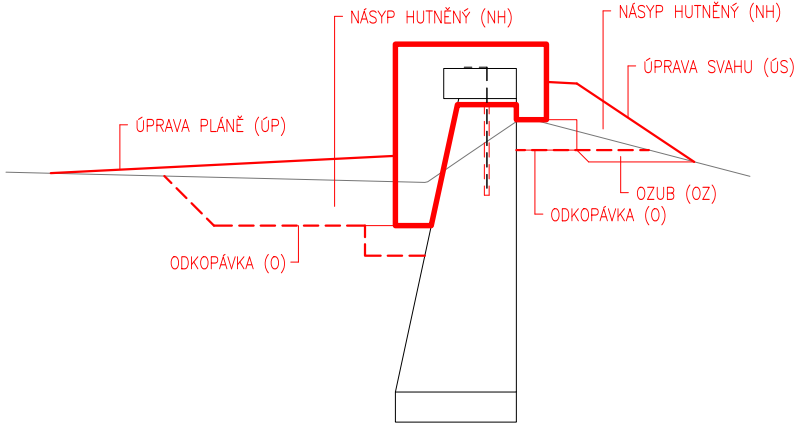
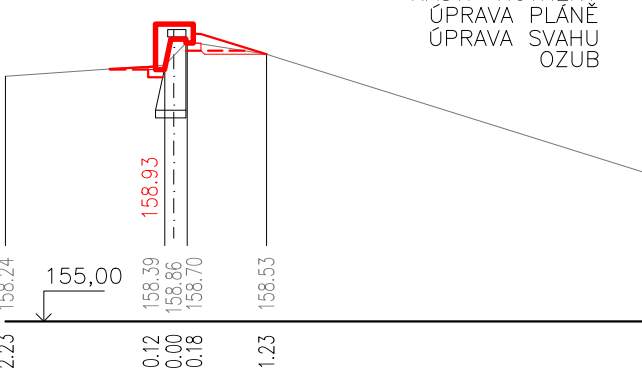
PP30 km 0,4435




PP31 km 0,4502



PP32 km 0,4665



Zodpovědný pracovník	Vypracoval		
Ing. Milan Bartolšic	Ing. Jan Varadinec		
Investor: Povodí Moravy, s.p., Dřevařská 11, 60200 Brno		Formát	
Akce: Dyje Břeclav, LB ř.km 20,900-21,700 oprava protipovodňové zídky		Datum	listopad 2024
DOKUMENTACE PRO PROVÁDĚNÍ STAVBY		Číslo stavby	
Příloha: S001 – OPRAVA STÁVAJÍCÍ LB PROTIPOVODŇOVÉ ZÍDKY PRACOVNÍ PŘÍČNÉ ŘEZY PP5 – PP32		Měřítko 1:100	Číslo přílohy D.1.1.b.2